2024 Minnesota Congressional and Legislative Districts

Duluth (C.D. 8)

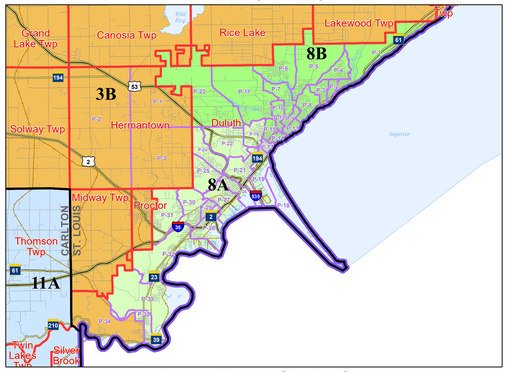

Saint Cloud (C.D. 6)

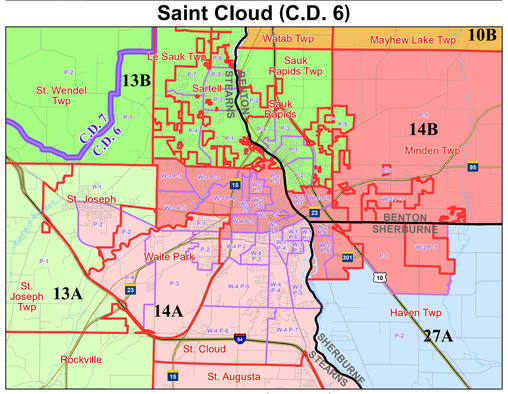

Mankato (C.D. 1)

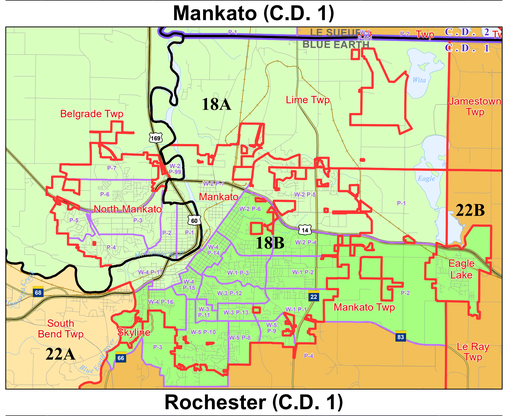

Rochester (C.D. 1)

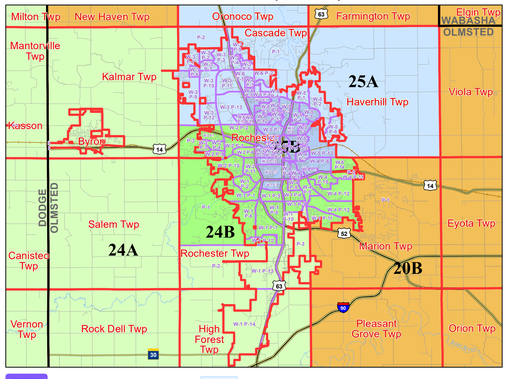

C.D. 1	Congressional Districts
CLAY	County Boundaries
Ely	City / Township Boundaries
P-1	Precincts
Rice	Lakes / Rivers
	Highways
	Roads
	Railroads

Shaded areas represent Legislative Districts

This map shows the Congressional and Legislative Districts ordered by the Special Redistricting Panel in the matter of *Wattson, et al. v. Simon, et al*, No. A21-0243 and A21-0546, on Feburary 15, 2022, as corrected under *Minnesota Statutes* 2.91, subd. 2 or adjusted under *Minnesota Statutes* 204B.146, subd. 3. House districts that fall in the same Senate district use different shades of the same color. Precinct data is available at the Minnesota Geospatial Commons: https://gisdata.mn.gov. Precinct boundaries in unorganized territories are those established by county boards and may not align with the unorganized territory boundaries from MnGeo and U.S. Census. Only those municipalities with multiple precincts have precinct labels. Boundaries are current as of the date shown. Visit the Secretary of State' s Polling Place Finder for definitive precinct and district information for a particular address: https://pollfinder.sos.mn.gov Road data is from Mn/DOT and U.S. Census (Statewide) and NCompass (Metro). Water data is from MN DNR.

Minnesota Secretary of State

Elections Division

February 2024

Twin Cities Metropolitan Area