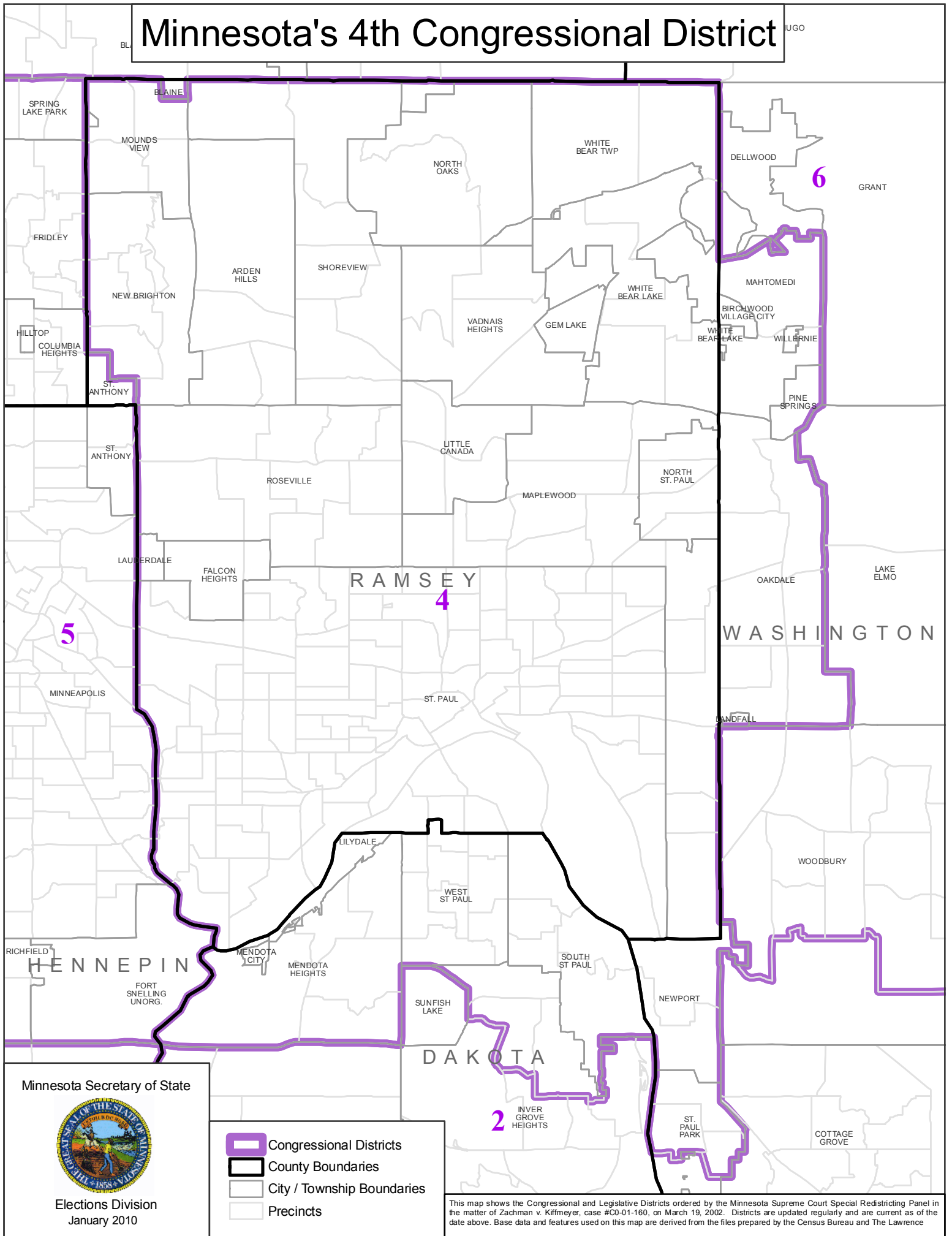






Minnesota's 4th Congressional District



Minnesota Secretary of State



Elections Division
January 2010

-  Congressional Districts
-  County Boundaries
-  City / Township Boundaries
-  Precincts

This map shows the Congressional and Legislative Districts ordered by the Minnesota Supreme Court Special Redistricting Panel in the matter of Zachman v. Kiffmeyer, case #CO-01-160, on March 19, 2002. Districts are updated regularly and are current as of the date above. Base data and features used on this map are derived from the files prepared by the Census Bureau and The Lawrence